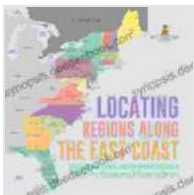


Locating Regions Along the East Coast: Geography of the United States Guide

The East Coast of the United States is a vast and diverse region that stretches from Maine to Florida. It is home to some of the country's most iconic cities, including New York City, Boston, Philadelphia, and Miami. The East Coast is also home to a variety of natural features, including the Appalachian Mountains, the Atlantic Coastal Plain, and the Chesapeake Bay.



Locating Regions Along the East Coast | Geography of the United States Grade 5 | Children's Geography & Cultures Books by Virginia McConnell Simmons

★★★★☆ 4.7 out of 5

Language : English

File size : 26234 KB

Screen Reader: Supported

Print length : 72 pages

Paperback : 208 pages

Grade level : 10 - 12

Item Weight : 12 ounces

Dimensions : 8.4 x 0.5 x 10.6 inches



The East Coast can be divided into three main regions: the Northeast, the Mid-Atlantic, and the Southeast. Each region has its own unique geography, history, and culture.

The Northeast

The Northeast is the most populous region of the East Coast. It is home to some of the country's largest cities, including New York City, Boston, and Philadelphia. The Northeast is also home to a number of smaller cities and towns, as well as a variety of natural features, including the Appalachian Mountains, the Atlantic Coastal Plain, and the Chesapeake Bay.

The Northeast is a region of great historical significance. It was here that the American Revolution began, and it is home to many of the country's most important historical sites. The Northeast is also a major center of culture and education. It is home to some of the country's best universities, museums, and theaters.

The Mid-Atlantic

The Mid-Atlantic is a region of transition between the Northeast and the Southeast. It is home to a number of large cities, including Baltimore, Washington, D.C., and Richmond. The Mid-Atlantic is also home to a number of smaller cities and towns, as well as a variety of natural features, including the Appalachian Mountains, the Atlantic Coastal Plain, and the Chesapeake Bay.

The Mid-Atlantic is a region of great economic importance. It is home to a number of major industries, including finance, manufacturing, and tourism. The Mid-Atlantic is also a major transportation hub. It is home to a number of major airports and seaports.

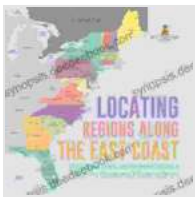
The Southeast

The Southeast is the most diverse region of the East Coast. It is home to a number of large cities, including Atlanta, Miami, and New Orleans. The Southeast is also home to a number of smaller cities and towns, as well as

a variety of natural features, including the Appalachian Mountains, the Atlantic Coastal Plain, and the Chesapeake Bay.

The Southeast is a region of great natural beauty. It is home to a number of beautiful beaches, mountains, and forests. The Southeast is also a major center of agriculture. It is home to a number of large farms and plantations.

The East Coast of the United States is a vast and diverse region with a rich history and culture. It is home to some of the country's most iconic cities and natural features. The East Coast is a great place to live, work, and visit.



Locating Regions Along the East Coast | Geography of the United States Grade 5 | Children's Geography & Cultures Books

by Virginia McConnell Simmons

★★★★☆ 4.7 out of 5

Language : English

File size : 26234 KB

Screen Reader: Supported

Print length : 72 pages

Paperback : 208 pages

Grade level : 10 - 12


Item Weight : 12 ounces

Dimensions : 8.4 x 0.5 x 10.6 inches

FREE


DOWNLOAD E-BOOK





Octopus as Pets: A Comprehensive Guide to Care, Costs, Tank, Health, and Diet

Octopuses are fascinating creatures, with their eight arms, unique intelligence, and ability to change color and texture. But are they suited to...



Akron, Ohio: A City of Poems

Akron, Ohio is a city with a rich literary history. From the works of Hart Crane to the poems of Etheridge Knight, Akron has been home to some of the most...